

SLT 10 Total Station

Data Specifications

Angle Measurement (Hz/v)	
Angle Measuring Principle	Absolute Encoding
Minimum Readout	1"
Accuracy	2"
Distance Measurement (Prism Mode)	
Single Prism (General/good atmosphere)	5000m/6000m
Accuracy (Fine/Quick/Tracking)	2mm+2ppm
Measuring Time (Repeat/Tracking)	0.5s/0.3s
Reflectorless	
Range (The target is Kodak white board with reflect rate 90%)	1000m
Accuracy (Change according to the different reflector condition)	3mm+2ppm
Measuring Time	Approx. 1s
Telescope	
Magnification	30x
Field of View	1°30'
Minimum Focusing Distance	1.5m
Reticle	Light up
Tilt Sensor	
System	Dual-axis liquid tilt sensor
Working Range	±3'
Accuracy	1"
Communication	
Internal Data Memory	Approx. 20,000 Points / Standard USB flash drive
Interface	Standard RS232
Wireless Communication	Bluetooth
Power Supply	
Battery Type	Rechargeable high-energy lithium battery (Type-C direct charging)
Voltage/Capacity	7.4v, 3000mAh
Operating Time	18-hour (30-second measurement of new battery with 25°C) ,36-hour continuous angle measuring
Measuring Times	Approx. 30000 times
Other	
Display	2.8 inch 240*320 pixel highlight color display
Keyboard	2 sides Alphanumeric backlit silicone keyboard, trigger key
Plummet	
Type	Laser point, 4 brightness levels adjustment , optical plummet (optional)
Environmental	
Operating Temperature	-20°C~50°C
Storage Temperature	-40°C~70°C
Temperature and air pressure input	Automatic sensor
Dust&Water Proof (IEC60529 Standard)	IP65

Reminders:

- *1. Good Conditions: good visibility of about 20km, the overcast sky without scintillation.
- *2. Under Kodak Gray (90%), measuring distance may vary according to targets and the conditions.
- *3. Measuring time may vary with measuring distance and conditions. For the initial measurement, it may take a longer time.
- *4. Battery life performs best at 25 C . It might be shorter in low temperature or if the battery is old.

SLT 10 Total Station

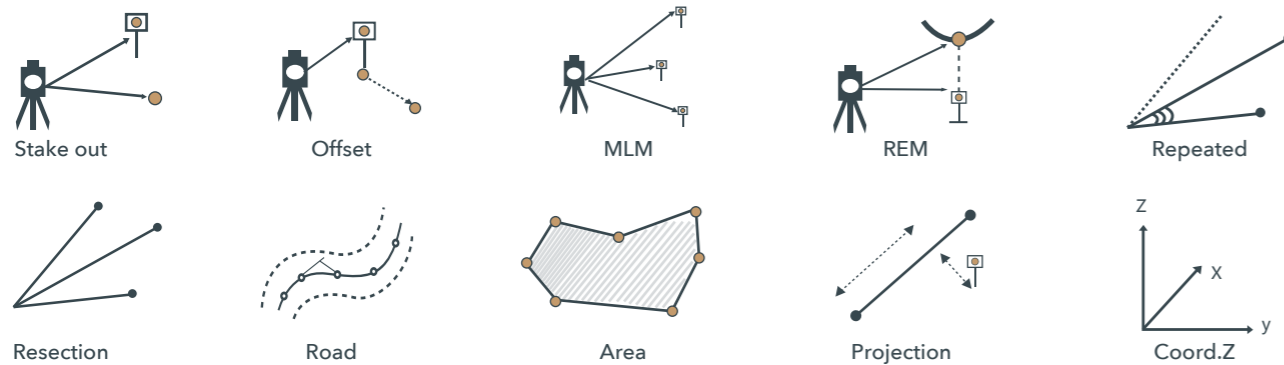
ISO 9001
CERTIFIED

CE IP65



SLT10 features the improvement of screen and hardware, significantly enhancing the surveying experience. New configurations and different built-in software contribute to the convenient and high-precision operation, ensuring the stability of surveying. SLT10 can be widely used in construction, mining, tunnel, railway, highway, and other application scenarios. It is born for efficiency.

Function




• Calibration Software

Built-in multi-function calibration software improves the maintenance convenience greatly.

• TS-Check

The comprehensive fault diagnosis software can help you easily locate the fault exactly, which will guarantee you solve the problem in time.


Key Features



- Reflectorless range 1000m. Speed down to 0.3s.



- 2.8-inch 240*320 pixel, clearly visible in sunlight.



- Get temperature and pressure automatically.
- One-click access.



- More efficient and accurate.



- Dual-axis tilt sensor.
- High-precision bead shafting.
- Sealed encoder disk.



- 3000mA high-capacity Li-ion battery, LED display, Type-C charging.
- Battery life exceeds 18h.



- USB cable and U disk.
- Format: (*.csv), (*.txt), (*.dat), (*.dxf), (*.gt7), (*.htf) etc.



- Support SurvCE and Satsurv connection.
- Support secondary development.



TECHNICAL SUPPORT
SatLab offers online resources
and a professional support
network available worldwide.